

BEFORE THE BOARD OF COUNTY COMMISSIONERS
FOR TILLAMOOK COUNTY, OREGON

In the Matter of Posting a No Parking) ORDER
Zone on a Portion of Breakers) #21-010
Boulevard Located in Section 25,)
Township 5 South, Range 11 West in)
Tillamook County)

This matter came before the Tillamook County Board of Commissioners on February 17, 2021 at the request of Chris Laity, Director of Public Works. The Board of Commissioners, being fully apprised of the records and files herein, finds as follows:

1. Tillamook County Public Works acts as the local road authority in accordance with ORS 810.010 and ORS 810.160 and has authorized this action.
2. Tillamook County Public Works received a request from Chief James Oeder, Nestucca Rural Fire Protection District. Chief Oeder is requesting that No Parking signs be installed along the west side of Breakers Boulevard, from the north right-of-way line of Carlton Avenue Northerly seventy feet (70').
3. For the reasons of public health, safety, and welfare, it is in the interest of the public to establish a No Parking zone for that portion of Breakers Boulevard as detailed in Exhibit "A".
4. "Park" or "parking" is defined in ORS 801.380.

NOW, THEREFORE, IT IS HEREBY ORDERED THAT:

5. The above-described location be and is hereby declared as a No Parking zone.
6. Tillamook County Public Works Department shall install the appropriate signs for the regulatory zone.
7. Copies of this order shall be sent to the Tillamook County Sheriff and Oregon State Police.

///

///

DATED THIS 17th day of February, 2021.

THE BOARD OF COMMISSIONERS
FOR TILLAMOOK COUNTY, OREGON

Aye Nay Abstain/Absent

MFBell
Mary Faith Bell, Chair

 X /

[Signature]
David Yamamoto, Vice-Chair

 P /

[Signature]
Erin D. Skaar, Commissioner


 ✓ /

ATTEST: Tassi O'Neil
County Clerk

APPROVED AS TO FORM:

By: [Signature]
Special Deputy

[Signature]
Joel W. Stevens, County Counsel



S.W. 1/4 S.W. 1/4 SEC. 25 T. 5S. R. 11W. W.M.
Tillamook County
1" = 100'

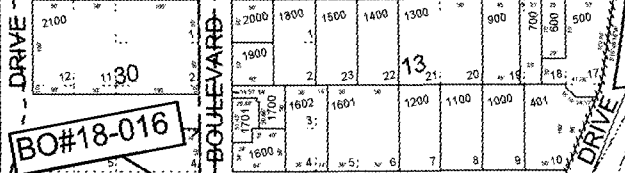
Exhibit "A"

FOR ASSESSMENT AND TAXATION ONLY, NOT SUITABLE FOR
LEGAL ENGINEERING, OR SURVEY PURPOSES.

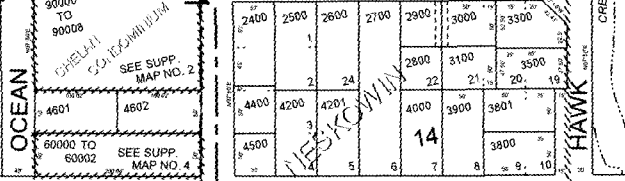
100 USA
2.32 AC.

22-7

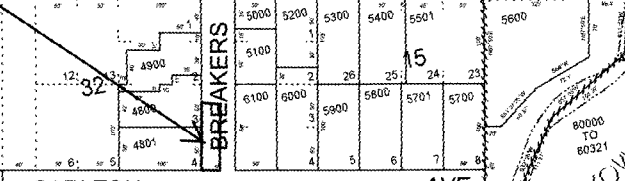
YAMHILL AVE



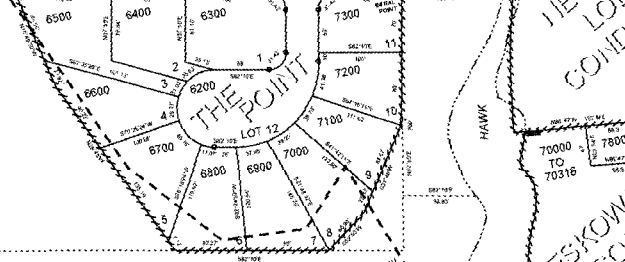
MCMINNVILLE AVE



SALEM AVE



CARLTON AVE



NESSKOWIN LODGE
CONDOMINIUM
SEE SUPPLEMENTAL
MAP NUMBER 1

NESSKOWIN RESORT
CONDOMINIUM
SEE SUPP.
MAP NUMBER 3

NESSKOWIN SHOPS
TRACT A
7801
0.54 AC.
7802
7803
7804
7805
7806

PROPOSED +/- 70'
NO PARKING ZONE:
North R/W Carlton Avenue
Northerly for 70 Feet along
West side of Breakers Blvd.

PACIFIC

CANCELLED:
3200
3201
2200
2201
5500
5501
7501
3701
3702
3400
3600
7700
7502
4300
4100
7900
2401
801
7500
70001 THRU 70032
400
800
4600
6000

SEE MAP 5S 11W 368B

NESSKOWIN
05S11W25C
REVISED 8/29/17.